

## Site Marking for Main Monument Sign A




Facing West towards sign just East of sign off of Hwy. 40.




Note: The stake as shown is the center point of the sign.

Facing East from McBride Lane towards sign off of Hwy. 40.




Facing North off of McBride Lane towards Hwy. 40.



Facing South from Hwy. 40 just East of McBride Lane.



## Site Marking for Main Monument Sign B




Facing North from first Parking Space South of the sign.



Facing South towards sign just North of sign off of McBride Lane.




From Parking Lot facing McBride Lane.



From McBride Lane facing Southeast towards Parking Lot.



*NOTE: We have a video of a drive by from Route 29 that will be sent for review.*




Close up view of front of sign on the Route 29 side.



From Route 29 side of the sign facing Parking Lot.



From Parking Lot facing Route 29.



From behind the sign facing Route 29.



## Site Marking for **Primary Directional Sign D**



Facing North off of McBride Lane just South of the stake.



Facing South off of McBride Lane.




From Parking Lot facing McBride Lane.



From McBride Lane facing West towards sign.





Facing North from turn in lane off of McBride Lane.


## Site Marking for **Primary Directional Sign E**



Facing South off of McBride Lane.



From Parking Lot facing McBride Lane.



From McBride Lane facing Parking Lot.